











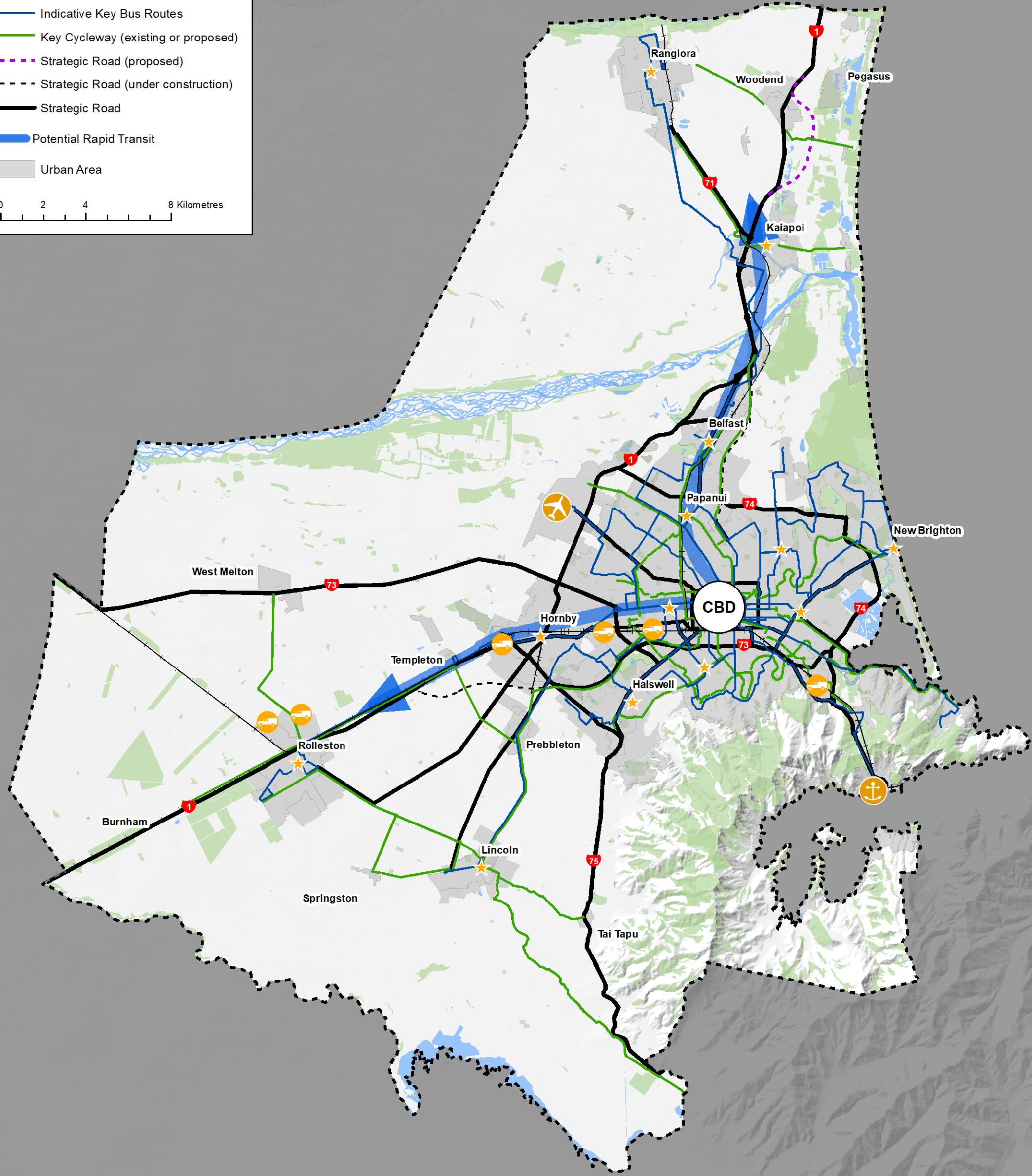


-  Lyttleton Port
-  Key Activity Centre
-  Freight Hub
-  Christchurch International Airport

-  Rail
-  Indicative Key Bus Routes
-  Key Cycleway (existing or proposed)
-  Strategic Road (proposed)
-  Strategic Road (under construction)
-  Strategic Road
-  Potential Rapid Transit
-  Urban Area

0 2 4 8 Kilometres



Sumner Road/Evans Pass Road is not part of the strategic road network but is an important freight route for hazardous and over dimension freight